





30Oct23 10:31 Ad-hoc

2 Thisbe Dr, Dawesville WA 6211, AU © 30-Oct-23 10:31:52

WGS84 -32.61308,  
±5m 115.64176

Λ<sup>m</sup> ±3m 6

°<sup>T</sup> ±12 NE45



Free version  
of GPS  
Camera 55



30Oct23 10:31 Ad-hoc  
2 Thisbe Dr, Dawesville WA 6211, AU © 30-Oct-23 10:31:00

WGS84  
±4m

-32.61287, 115.64176

 m  
±3m

10

 °C  
±12

NE31



Free version of  
GPS Camera 55



30Oct23 10:33 Ad-hoc  
2 Thisbe Dr, Dawesville WA 6211, AU © 30-Oct-23 10:33:56

WGS84  
±4m

-32.61287, 115.64176

 m  
±3m

10

 °C  
±12

NE31



Free version of  
GPS Camera 55



30Oct23 10:33 Ad-hoc  
2 Thisbe Dr, Dawesville WA 6211, AU © 30-Oct-23 10:33:56

WGS84 -32.61297,  
±5m 115.64191

Λ<sup>m</sup><sub>±3m</sub> 6

°<sub>±12</sub>, T NE29



30Oct23 10:35 Ad-hoc

2 Thisbe Dr, Dawesville WA 6211, AU © 30-Oct-23 10:35:47

WGS84 -32.61300,  
±5m 115.64196

$\Delta^m_{\pm 3m}$  6

 °, T  
±12 SE110



30Oct23 10:37 Ad-hoc

2 Thisbe Dr, Dawesville WA 6211, AU © 30-Oct-23 10:37:47





WGS84  
±5m

-32.61295, 115.64204

M<sup>m</sup>  
±3m

6

°T  
±12

SE129



Free version of  
GPS camera app

30Oct23 10:38 Ad-hoc  
2 Thisbe Dr, Dawesville WA 6211, AU © 30-Oct-23 10:38:40

WGS84  
±4m

-32.61295, 115.64209

m  
±3m

8

°T  
±12

SE122



30Oct23 10:39 Ad-hoc  
2 Thisbe Dr, Dawesville WA 6211, AU © 30-Oct-23 10:39:43

WGS84 -32.61292,  
±5m 115.64212

M<sup>m</sup>  
±3m 6

°T  
±12 SE109



30Oct23 10:40 Ad-hoc  
2 Thisbe Dr, Dawesville WA 6211, AU © 30-Oct-23 10:40:25



WGS84 -32.61281,  
±5m 115.64226

m 11  
±4m

°T  
±12 NW290



30Oct23 10:43 Ad-hoc  
2 Thisbe Dr, Dawesville WA 6211, AU © 30-Oct-23 10:43:57

WGS84 -32.61284,  
±5m 115.64226

M<sup>m</sup> ±3m 6

°<sup>T</sup> ±12 W278



30Oct23 10:44 Ad-hoc  
2 Thisbe Dr, Dawesville WA 6211, AU © 30-Oct-23 10:44:27

WGS84 -32.61281,  
±4m 115.64236

$\Delta^m$   
 $\pm 3m$  6

 °, T  
±12 SE119



30Oct23 10:48 Ad-hoc

2 Thisbe Dr, Dawesville WA 6211, AU © 30-Oct-23 10:48:11

WGS84 -32.61278,  
±5m 115.64234

5 m  
±3m

°T  
±12 NW305



30Oct23 10:49 Ad-hoc  
2 Thisbe Dr, Dawesville WA 6211, AU 30-Oct-23 10:49:36









WGS84 -32.61269,  
±5m 115.64217

M<sup>m</sup> ±3m 9



°T ±12 S187



Free version  
of GPS  
logger



30Oct23 10:58 Ad-hoc

2 Thisbe Dr, Dawesville WA 6211, AU © 30-Oct-23 10:58:34



WGS84 -32.61275,  
±5m 115.64203

Λ<sup>m</sup>  
±3m 7

°<sub>T</sub>  
±12 W269



30Oct23 11:00 Ad-hoc  
2 Thisbe Dr, Dawesville WA 6211, AU © 30-Oct-23 11:00:51

WGS84  
±5m

-32.61268, 115.64207

m  
±3m

7

°T  
±12

SW251



30Oct23 11:00 Ad-hoc  
2 Thisbe Dr, Dawesville WA 6211, AU © 30-Oct-23 11:00:17

WGS84 -32.61283,  
±5m 115.64196

M<sup>m</sup> ±3m 6

°T ±12 NW317



30Oct23 11:01 Ad-hoc

2 Thisbe Dr, Dawesville WA 6211, AU © 30-Oct-23 11:01:59







WGS84 -32.61277,  
±5m 115.64189

M<sup>m</sup> ±3m 5



°T ±12 NW343



Free version  
of GPS  
Camera 5.6



30Oct23 11:02 Ad-hoc  
2 Thisbe Dr, Dawesville WA 6211, AU © 30-Oct-23 11:02:54

WGS84 -32.61278,  
±5m 115.64190

Λ<sup>m</sup>  
±3m 6

°<sub>T</sub>  
±12 NE27



Free version  
of GPS  
Camera 55



30Oct23 11:02 Ad-hoc  
2 Thisbe Dr, Dawesville WA 6211, AU © 30-Oct-23 11:02:34



WGS84 -32.61279,  
±5m 115.64243

Λ<sup>m</sup><sub>±4m</sub> 5

°<sub>±12</sub>, T E104



Reversion  
of EPS  
Camera 55




30Oct23 11:17 Ad-hoc

2 Thisbe Dr, Dawesville WA 6211, AU 30-Oct-23 11:17:36

WGS84 -32.61290,  
±5m 115.64246

$\Delta$ <sup>m</sup> ±3m 6

 °, T SE128  
±12



Conversion  
Camera 55



30Oct23 11:18 Ad-hoc  
2 Thisbe Dr, Dawesville WA 6211, AU © 30-Oct-23 11:18:35

WGS84 -32.61283,  
±5m 115.64246

M<sup>m</sup>  
±3m 6

°T  
±12 SE125



30Oct23 11:18 Ad-hoc

2 Thisbe Dr, Dawesville WA 6211, AU © 30-Oct-23 11:18:02

WGS84 -32.61277,  
±4m 115.64245

7 m  
±3m

°T  
±12 NE54




Free version  
of GPS  
Camera 55

30Oct23 11:19 Ad-hoc  
2 Thisbe Dr, Dawesville WA 6211, AU © 30-Oct-23 11:19:33

WGS84 -32.61280,  
±5m 115.64255

$\Delta$ <sup>m</sup>  
±4m 4

 °,T SE144  
±12



30Oct23 11:20 Ad-hoc  
Dawesville WA 6211, Australia © 30-Oct-23 11:20:57





Free version  
of GPS  
Camera 55



WGS84 -32.61276,  
±5m 115.64259

7 m  
±3m

°T  
±12 NE32



Free version  
of GPS  
Camera 55

30Oct23 11:21 Ad-hoc  
Dawesville WA 6211, Australia © 30-Oct-23 11:21:19



Free version  
of GPS  
Camera 55





WGS84 -32.61287,  
±5m 115.64263

M<sup>m</sup>  
±4m 9

°T  
±12 SW247



30Oct23 11:24 Ad-hoc  
Dawesville WA 6211, Australia © 30-Oct-23 11:24:38

WGS84 -32.61255,  
±4m 115.64305

$\Delta$  m 0  
±3m

$\triangle$  °, T NE50  
±12



Free version  
of GPS  
Camera 55



30Oct23 11:27 Ad-hoc  
Dawesville WA 6211, Australia © 30-Oct-23 11:27:55

WGS84 -32.61270,  
±4m 115.64307

$\Delta$ <sup>m</sup><sub>±3m</sub> 4

 °, T  
±12 NE30



Free version  
of GPS  
Camera 5.5

30Oct23 11:32 Ad-hoc  
Dawesville WA 6211, Australia © 30-Oct-23 11:32:49



Free version  
of GPS  
Camera 55



WGS84 -32.61272,  
±5m 115.64315

$\Lambda^m$   
±4m 3

 °, T  
±12 NE25



Free version  
of GPS  
Camera 55



30Oct23 11:33 Ad-hoc  
Dawesville WA 6211, Australia © 30-Oct-23 11:33:19

WGS84 -32.61266,  
±5m 115.64321

7  
±3m

°T  
±12 S173



Free version  
of GPS  
Camera 5.5



30Oct23 11:34 Ad-hoc  
Dawesville WA 6211, Australia © 30-Oct-23 11:34:47



Free version  
of GPS  
Camera 55

WGS84 -32.61269,  
±5m 115.64324

$\Delta$  m  
±4m 4

$\circ, T$   
±12 NE39



30Oct23 11:37 Ad-hoc  
Dawesville WA 6211, Australia © 30-Oct-23 11:37:54

WGS84 -32.61262,  
±5m 115.64332

Λ m 5  
±3m

°T NE65  
±12



Free  
of GP  
Can

30Oct23 11:38 Ad-hoc  
Dawesville WA 6211, Australia 30-Oct-23 11:38:27

WGS84 -32.61256,  
±5m 115.64331

$\Delta^m$   
 $\pm 3m$  4

$\triangle^{\circ,T}$   
 $\pm 12$  NW298




30Oct23 11:39 Ad-hoc

Dawesville WA 6211, Australia © 30-Oct-23 11:39:59

WGS84 -32.61259,  
±5m 115.64332

$\Delta$  <sup>m</sup> ±3m 6

 °, T ±12 NE37



Free version  
of GPS  
Camera 55



30Oct23 11:39 Ad-hoc  
Dawesville WA 6211, Australia © 30-Oct-23 11:39:14



Free version  
nTops  
Camera 55





WGS84 -32.61255,  
±5m 115.64330

$\Delta$  <sup>m</sup>  
±3m 4

 °,T  
±12 N2



Preservation  
of OPS  
Camera 55

30Oct23 11:40 Ad-hoc  
Dawesville WA 6211, Australia © 30-Oct-23 11:40:22

WGS84 -32.61245,  
±5m 115.64350

Λ<sup>m</sup>  
±3m 5

°<sub>T</sub>  
±12 E85



Free version  
of GPS  
Camera



30Oct23 11:42 Ad-hoc  
4 Thisbe Dr, Dawesville WA 6211, AU © 30-Oct-23 11:42:38

WGS84 -32.61248,  
±4m 115.64352

M<sup>m</sup> ±3m 1

°T SW254  
±12



Free version  
of GPS  
camera



30Oct23 11:42 Ad-hoc  
Dawesville WA 6211, Australia © 30-Oct-23 11:42:00



WGS84 -32.61246,  
±5m 115.64347

$\Delta^m$   
 $\pm 3m$  4

$\triangle^T$   
 $\pm 12$  SW238



30Oct23 11:43 Ad-hoc

4 Thisbe Dr, Dawesville WA 6211, AU © 30-Oct-23 11:43:06

WGS84 -32.61222,  
±5m 115.64334

Λ<sup>m</sup>  
±4m 7

◀ °, T  
±12 W270



Free version

in Google  
Earth



30Oct23 11:47 Ad-hoc

4 Thisbe Dr, Dawesville WA 6211, AU © 30-Oct-23 11:47:34

WGS84 -32.61221,  
±4m 115.64336

7 m  
±3m

°T SW244  
±12



Free version  
of GPS  
Camera 55

30Oct23 11:47 Ad-hoc

4 Thisbe Dr, Dawesville WA 6211, AU © 30-Oct-23 11:47:10

WGS84  
±5m

-32.61212, 115.64335

m  
±3m

8

°T  
±12

SW236



30Oct23 11:48 Ad-hoc

4 Thisbe Dr, Dawesville WA 6211, AU © 30-Oct-23 11:48:35

WGS84  
±5m

-32.61219, 115.64337

m  
±3m

8

°T  
±12

NW298



Free version of  
GPS Camera 55



30Oct23 11:48 Ad-hoc  
4 Thisbe Dr, Dawesville WA 6211, AU © 30-Oct-23 11:48:04



WGS84  
±5m

-32.61214, 115.64324

m  
±3m

10

°T  
±12

SE154



Free version of  
GPS Camera 55



WGS84 -32.61201,  
±4m 115.64316

Λ<sup>m</sup><sub>±3m</sub> 10

°<sub>±12</sub>, T NW301



30Oct23 11:50 Ad-hoc  
4 Thisbe Dr, Dawesville WA 6211, AU © 30-Oct-23 11:50:37

WGS84  
±5m

-32.61205, 115.64313

m  
±3m

8

±12

SW229



Free vet  
app



30Oct23 11:51 Ad-hoc  
4 Thisbe Dr, Dawesville WA 6211, AU © 30-Oct-23 11:51:25

WGS84 -32.61217,  
±5m 115.64307

$\Delta^m$   
±3m 8

 °,T  
±12 S188



30Oct23 11:52 Ad-hoc

4 Thisbe Dr, Dawesville WA 6211, AU © 30-Oct-23 11:52:25

WGS84 -32.61223,  
±5m 115.64310

M<sup>m</sup>  
±3m 8

°T  
±12 NE25



Free version  
of GPS



30 Oct 23 11:52 Ad-hoc  
4 Thisbe Dr, Dawesville WA 6211, AU © 30-Oct-23 11:52:58

